

Table of Contents

To the Teacher	iv
Fall Activities	
School Days (North America)	1
American Apples (States and Capitals)	2
Scarecrow Confusion (Largest Countries in the World)	3
World Foliage (World Countries and Continents)	4
Squirrely Facts (North America)	5
Geographic Pumpkin Patch (Mountains)	6
The Spirit of Europe (European Facts)	7
Wise Owls (United States)	8
Turkey Feathers (World Locations)	9
NFL Matchup (United States)	10
Winter Activities	
Piñata Locations (World)	11
Mixed-Up Capitals (U.S. Capitals).....	12
Continental Christmas Tree (Countries and Continents)	13
Asian Warm-Ups (Asia).....	14
Chilling U.S. Cities (Population)	15
Broken Hearts (World Capitals)	16
The Misfit Heart (World Locations)	17
Valentine Analogies (World)	18
Hemispheric Presidents (Eastern and Western Hemispheres)	19
Hockey Matchup (Cities, U.S. States, and Canadian Provinces)	20
Spring Activities	
Lucky Locations (World)	21
Shamrock Jeopardy (World Geographic Classifications)	22
Jelly Bean Spill (Countries and Continents).....	23
NBA Matchup (U.S. Cities and States)	24
African Easter Basket (Africa)	25
Flying High (World Locations).....	26
Worldly Raindrops (Bodies of Water)	27
Spring Boundaries (World Countries).....	28
Beautiful Australia (Australia)	29
Pick That State (United States and Capitals)	30
Summer Activities	
Take Me Out to the Ball Game (U.S. Cities and States)	31
Something Fishy (World)	32
Flavors from Around the World (Major Cities)	33
A Trip Around the World (Geographic Locations).....	34
Island Fantasy (Islands and Oceans)	35
Firecracker Lakes (World Lakes)	36
Dude Ranch Deserts (World Deserts)	37
Scavenger Hunt Trail (World Facts)	38
South American Lemonade (South America)	39
U.S. Highway Travel (U.S. Cities)	40
Answer Key	41

To the Teacher

Geography for All Seasons is a research-based activity book, which may be used to review, reinforce, practice, and complement lessons about world geography presented in the classroom.

Geography for All Seasons has activities with a seasonal flavor that students will enjoy throughout the year. These activities can be done individually, with a partner, or in cooperative learning groups. These activities are also ideal for geography clubs.


Reference books such as an atlas, encyclopedia, dictionary, or detailed world and state maps may be necessary for some activities, depending on the proficiency of your students and the particular need of each activity.

I hope that your students will enjoy *Geography for All Seasons* as much as my students did.

Suggestions:

Older students may prefer using map colors instead of crayons or markers. You may want to further modify the directions for older students by having them label or check rather than color, cut, or paste.


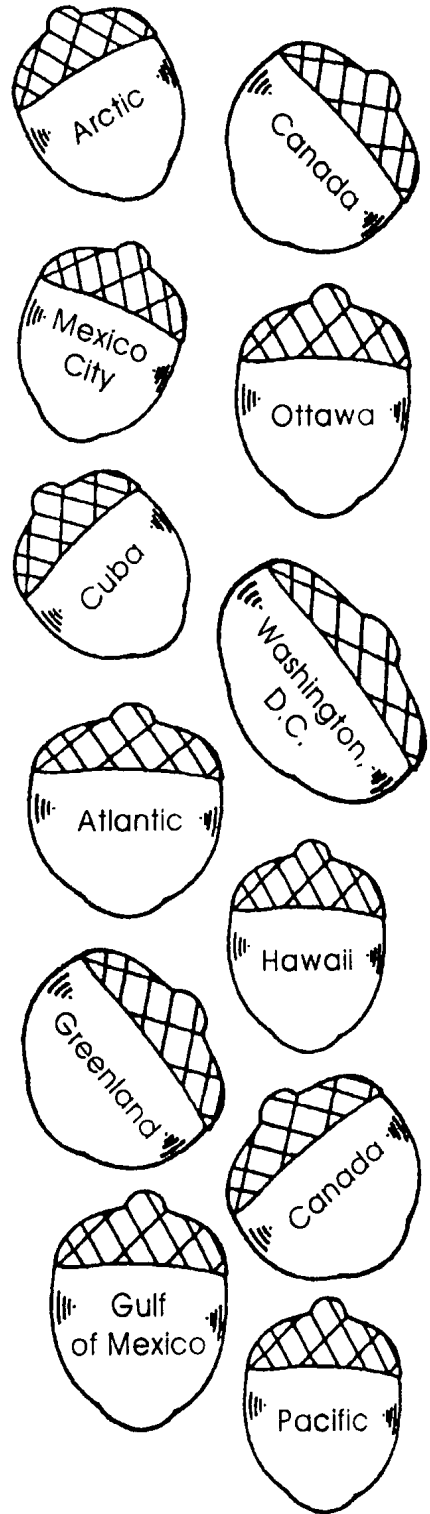
If class reference books are not available, copy a class set of the portion you need for each activity and reuse them the next year.



Squirrely Facts

Help the squirrel collect acorns by matching the facts with the clues. Write the answers on the blank lines.

1. It is the capital of Mexico.
2. It is a large island northeast of Canada.
3. It is the capital of Canada.
4. It is the country bordering the United States to the north.
5. It is the capital of the United States.
6. It is the country that divides Alaska from the lower 48 United States.
7. If you traveled east from Mexico, it would be the first island you came to.
8. If you traveled west from Mexico, it would be the first state you came to.
9. It is the ocean on the east coast of North America.
10. It is the ocean on the west coast of North America.
11. It is the body of water off the coast of Texas.
12. It is the body of water north of Canada.



Dude Ranch Deserts

Each cowboy hat has the name of a desert on it. Identify the continent each desert is located in and color the hat according to the key below.

Asia—brown

Africa—red

South America—black

Australia—yellow

North America—white

